






# MAPQUEST.

Red Lion to Bowlero Lanes

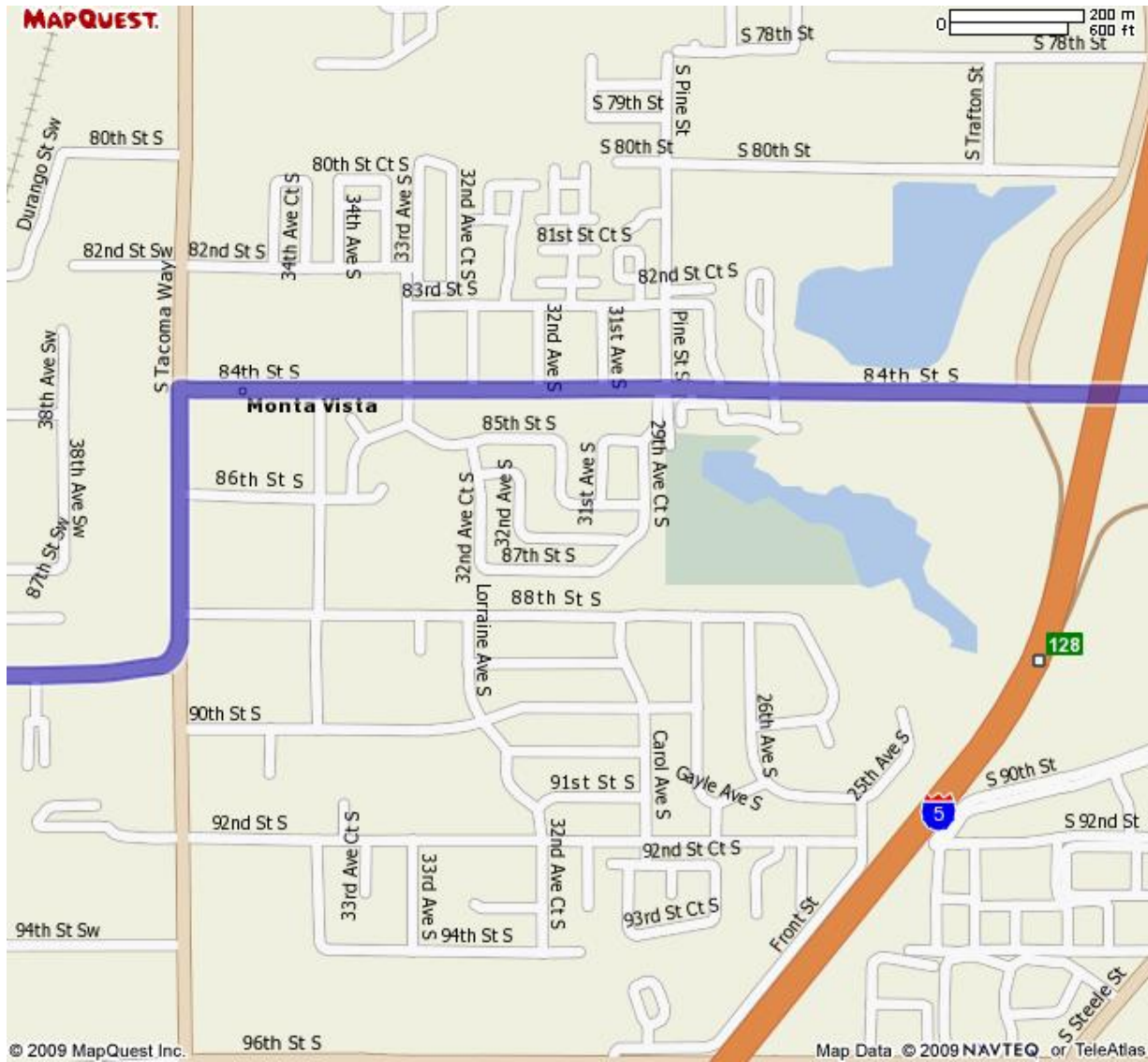


Total Travel Estimates: 3 minutes / 1.51 miles

**A: 8402 S Hosmer St, Tacoma, WA 98444-1831**

- |   |   |        |
|---|---|--------|
|    | 1: Start out going <b>NORTH</b> on <b>S HOSMER ST</b> toward <b>S 84TH ST</b> . | 0.0 mi |
|    | 2: Turn <b>LEFT</b> onto <b>84TH ST S</b> .                                     | 1.0 mi |
|    | 3: Turn <b>LEFT</b> onto <b>S TACOMA WAY</b> .                                  | 0.3 mi |
|   | 4: Turn <b>RIGHT</b> onto <b>STEILACOOM BLVD SW</b> .                           | 0.2 mi |
|  | 5: <b>3852 STEILACOOM BLVD SW</b> is on the <b>LEFT</b> .                       | 0.0 mi |

**B: 3852 Steilacoom Blvd SW, Lakewood, WA 98499-4552**



All rights reserved. Use subject to License/Copyright Map Legend  
Directions and maps are informational only. We make no warranties on the accuracy of their content, road conditions or route usability or expeditiousness. You assume all risk of use. MapQuest and its suppliers shall not be liable to you for any loss or delay resulting from your use of MapQuest. Your use of MapQuest means you agree to our [Terms of Use](#)